









0 150 300 600 900 Feet

HUDSON RIVER

HARLEM RIVER

INWOOD HILL PARK

-  Railroad
-  Trail
-  NYC Parks
-  Street
-  Structure
-  Open Water

INWOOD HILL PARK (M042) BASEMAP

INWOOD HILL PARK (M042) NEW YORK COUNTY, CITY OF NEW YORK



**City of New York
Parks & Recreation
Natural Resources Group**

Arsenal North, 1234 Fifth Avenue, New York, NY 10029

Michael R. Bloomberg, Mayor
Adrian Benepe, Commissioner

Prepared by:
Wai Ming Chan, GIS Specialist