




### Walk To A Park

-  Open-Space Resources
-  Served Areas
-  No Allotted Population



0 0.75 1.5 Miles



**City of New York Park & Recreation**  
 Bill de Blasio, Mayor  
 Mitchell J. Silver, FAICP, Commissioner

NYC Parks

July, 2018

Note: The walk analysis is performed in ArcGIS using a pedestrian street network and entrances to open spaces resources throughout the city. The standard of a quarter-mile walk is used for open space resources less than 6 acres and a half-mile walk is used for resources 6 acres or more as well as parks with outdoor pools. The walk analysis excludes open space resources that are not always accessible to the general public, like community gardens, nature areas without trails or other access, concessions, cemeteries, and undeveloped property. NYC Parks properties also excluded: standalone buildings and institutions, triangles and plazas less than 0.20-acres, parkways without active-play resources, strips and malls. Percent of New Yorkers within a walk to a park is calculated based on the 2010 Decennial Census population figures.