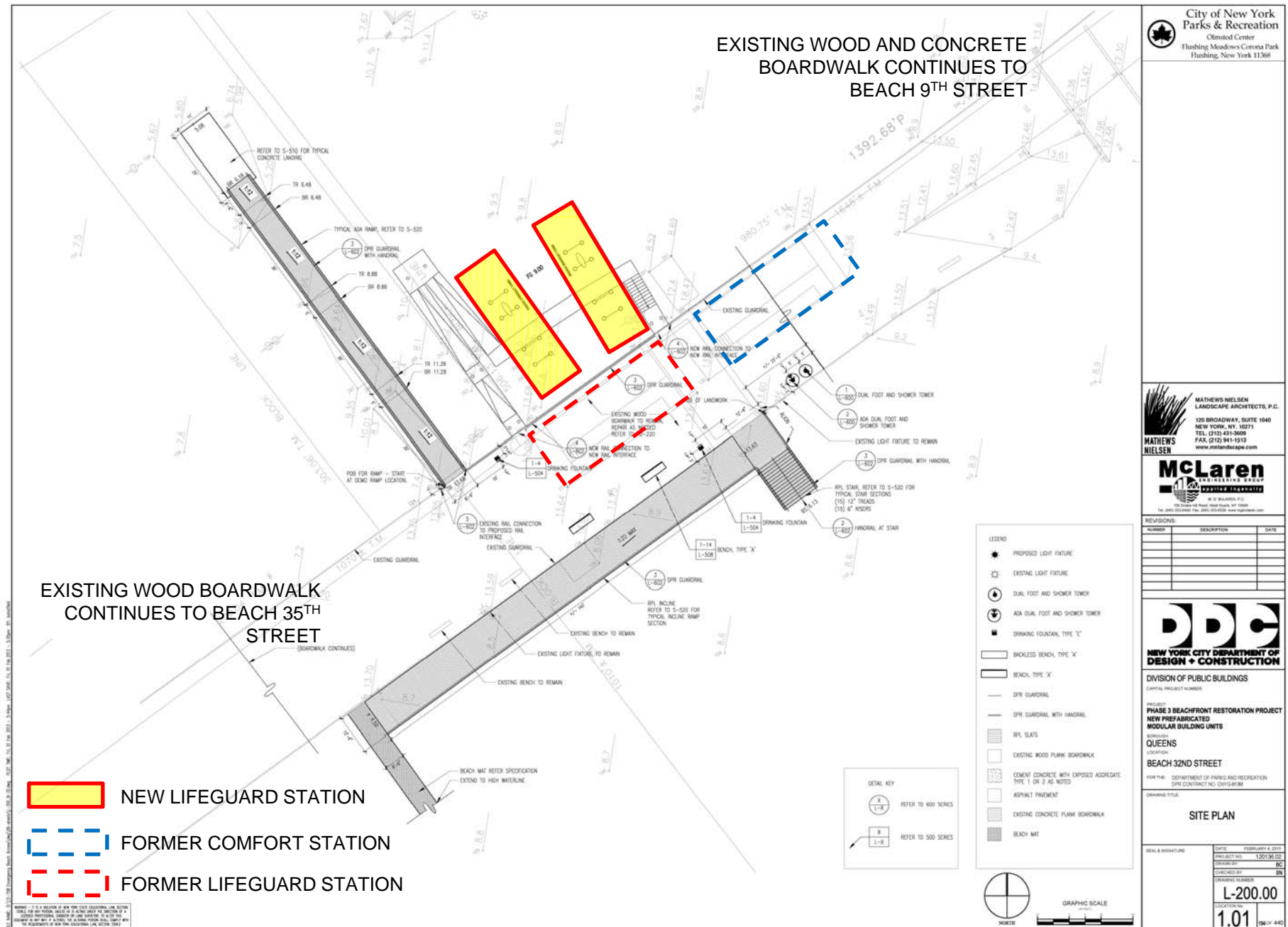


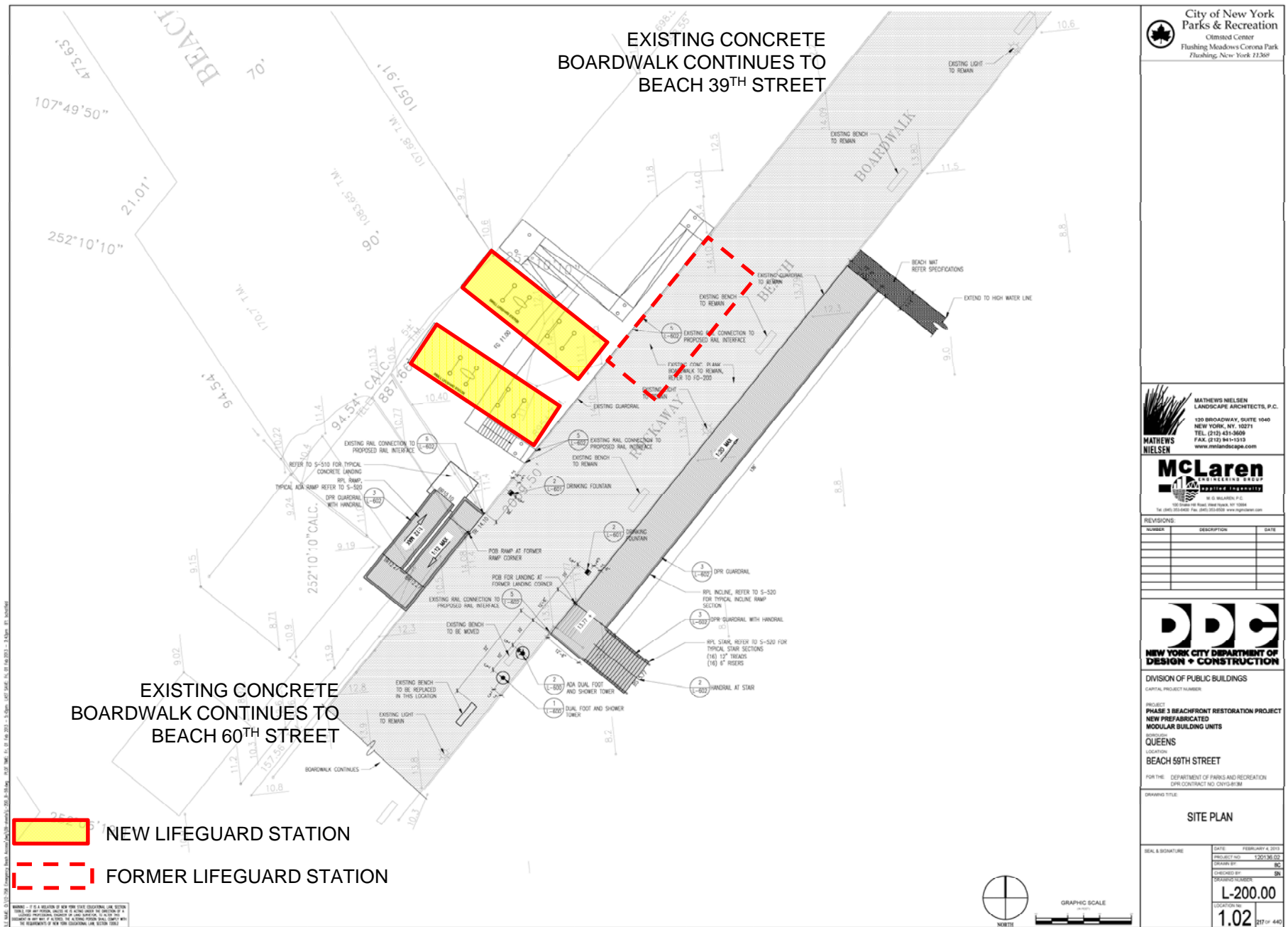
Rockaway Site Plans (April 2013)



Site Plan: Beach 32nd Street



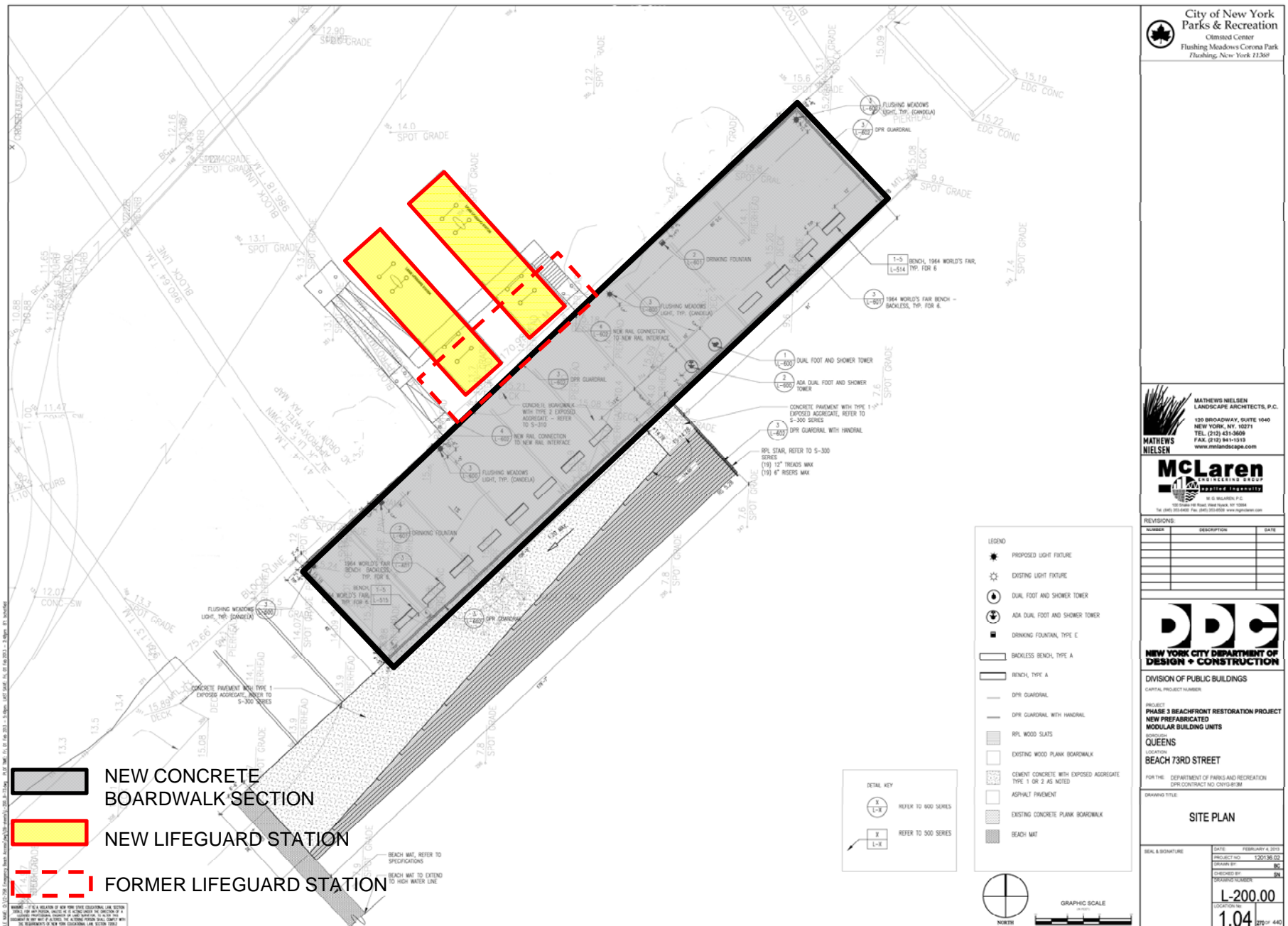
Site Plan: Beach 59th Street



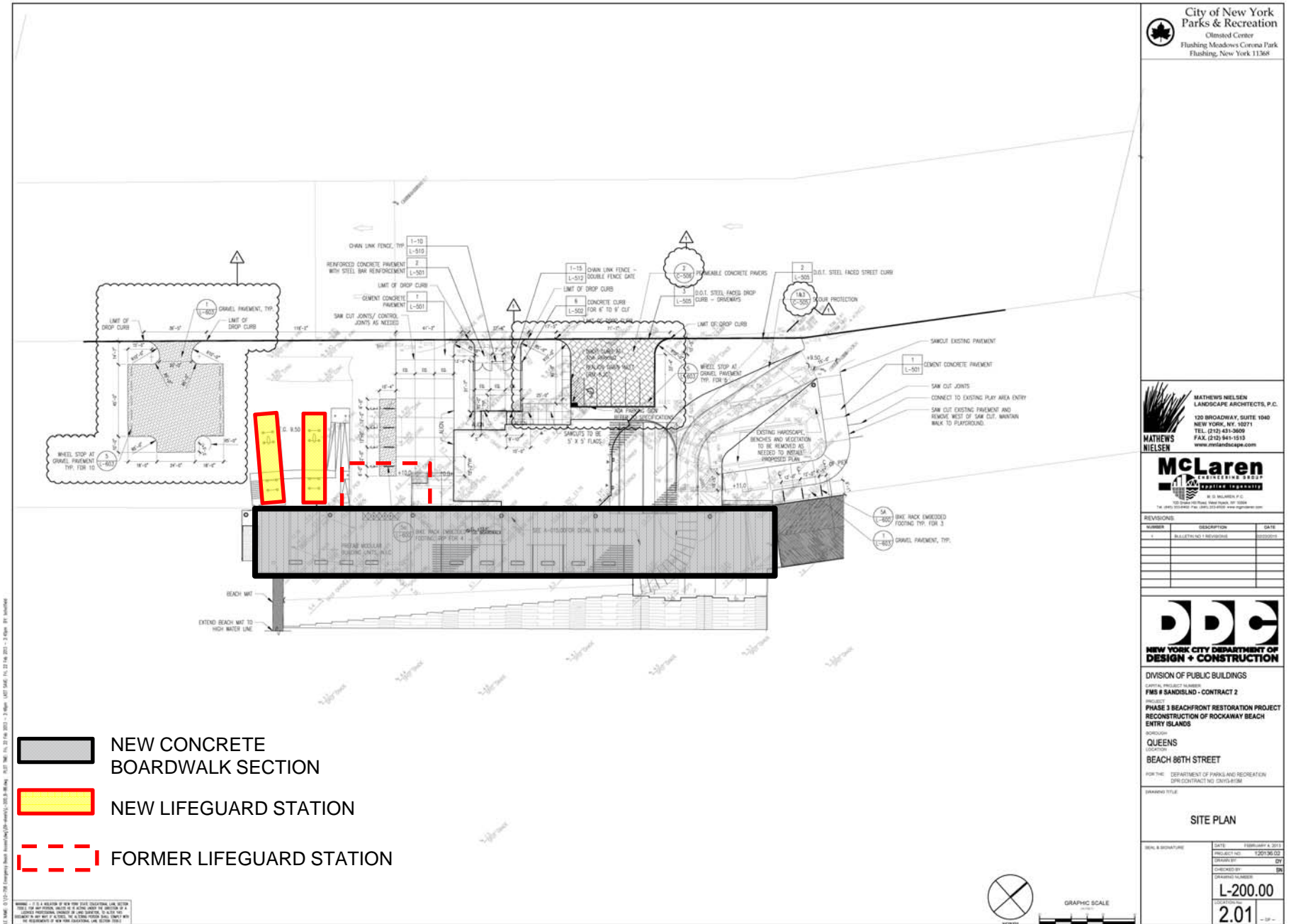
Site Plan: Beach 66th Street

SITE PLAN PENDING

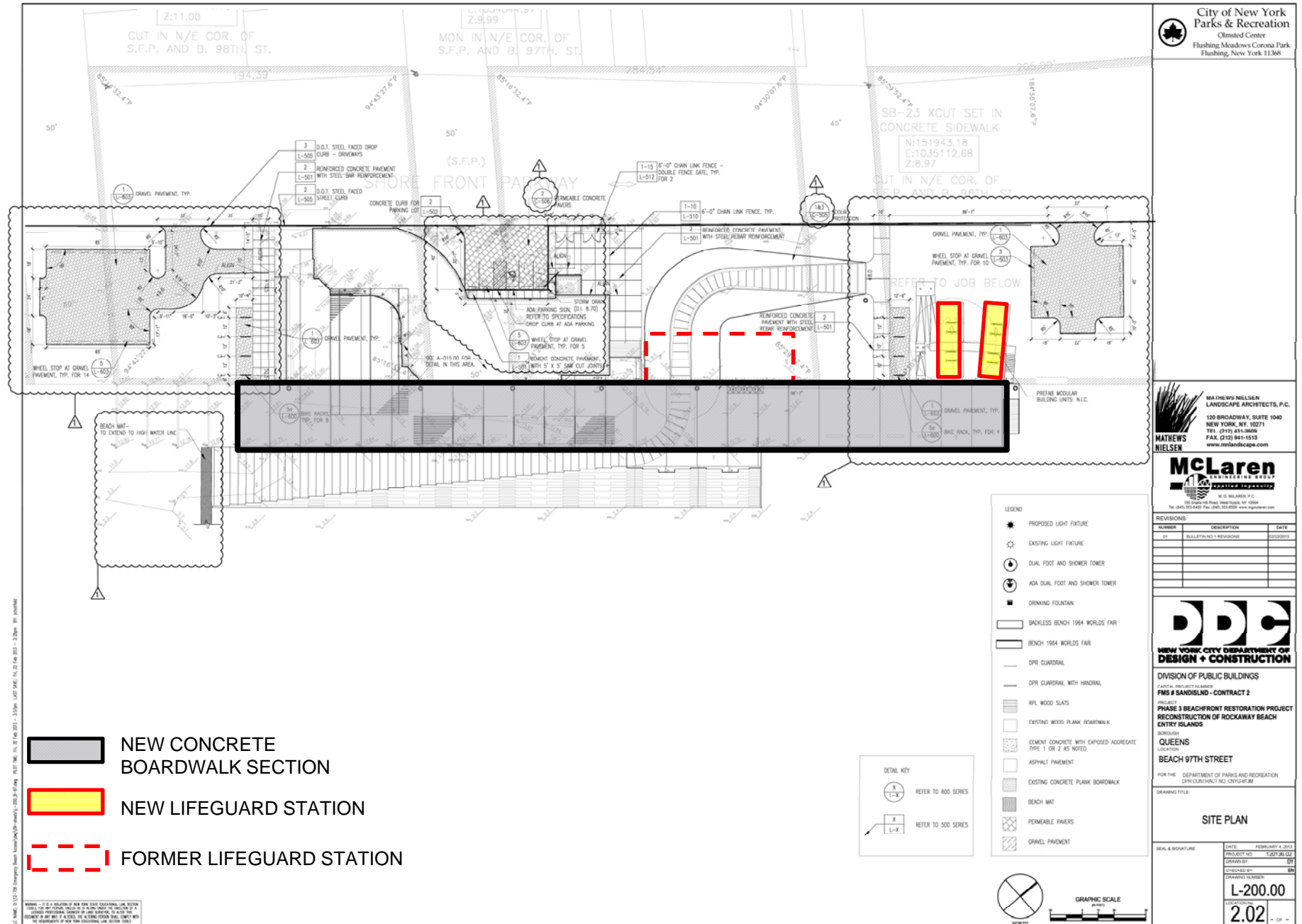
Site Plan: Beach 73rd Street



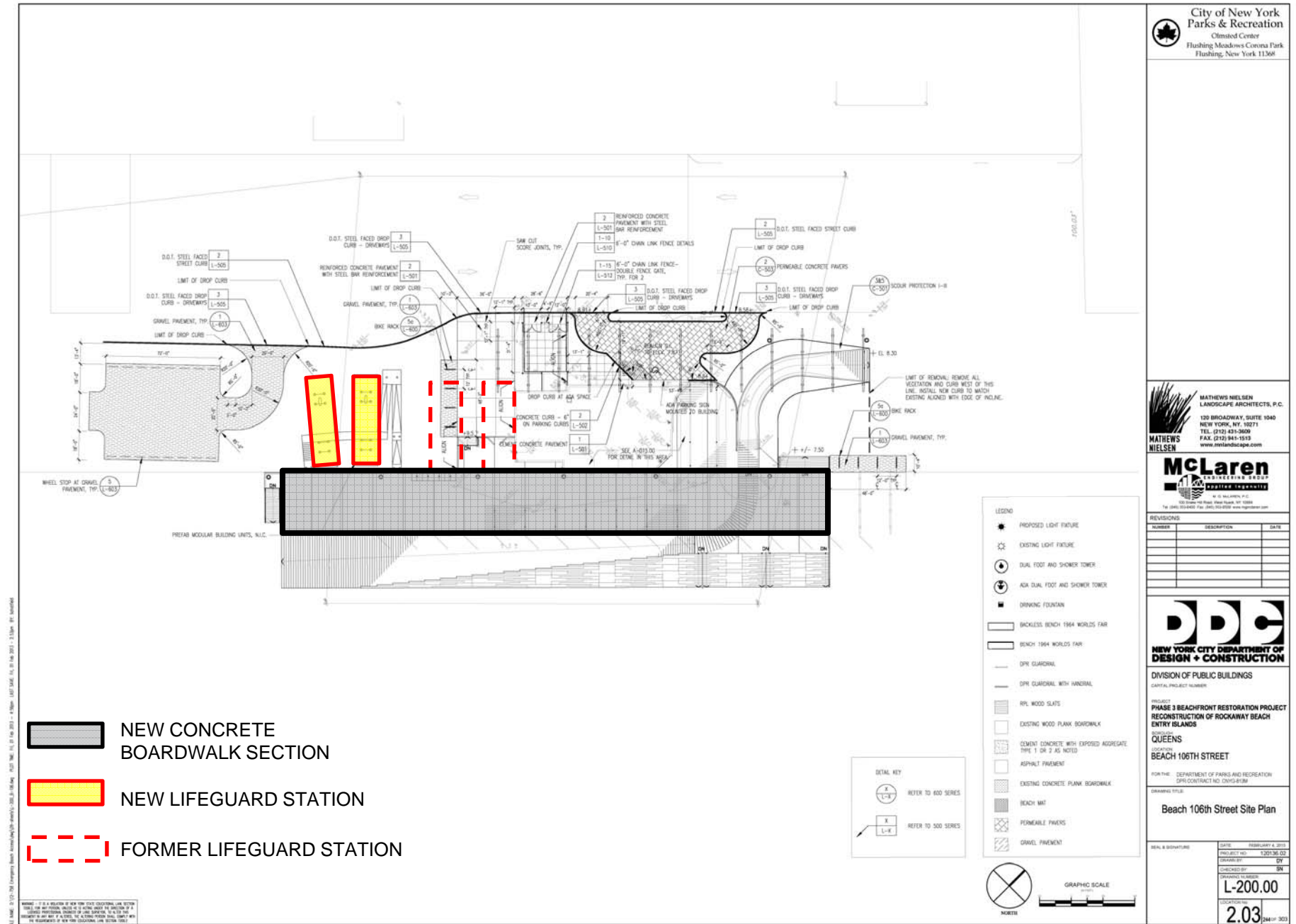
Site Plan: Beach 86th Street



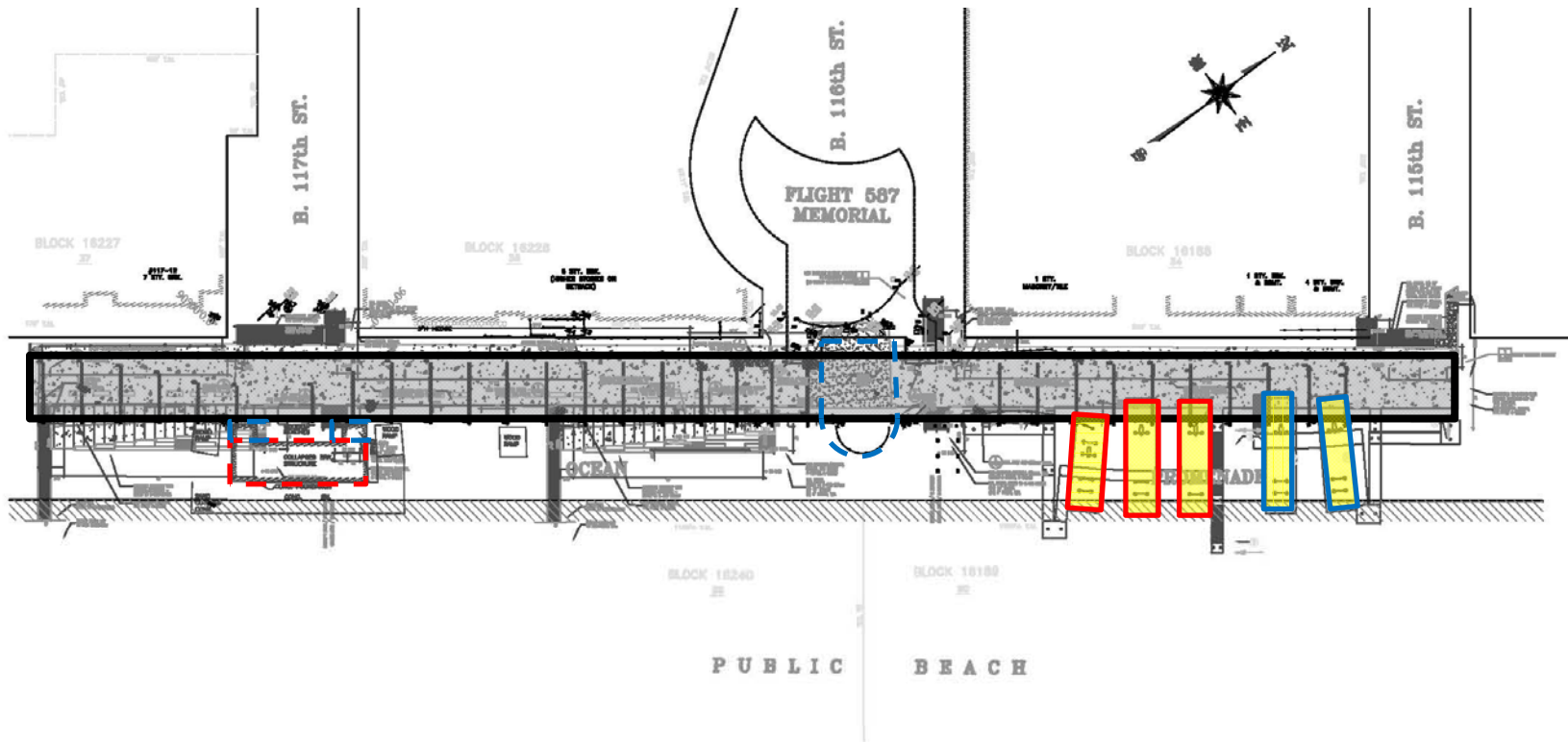
Site Plan: Beach 97th Street








Site Plan: Beach 106th Street



Site Plan: Beach 116th Street



-  NEW CONCRETE BOARDWALK SECTION
-  NEW COMFORT STATION
-  NEW LIFEGUARD STATION
-  FORMER COMFORT STATION
-  FORMER LIFEGUARD STATION

NOTE: The former lifeguard and comfort stations at B 117th Street have been demolished. The comfort station at Beach 116th Street is currently closed.

|  City of New York Parks & Recreation Olmsted Center Flushing Meadows Corona Park Flushing, New York 11368 | | | | | | | | | | | | | | | | | | | |
|--|--|------------|-------------|------|----|--------------------|------------|--|--|--|--|--|--|--|--|--|--|--|--|
|  MATHEWS NIELSEN LANDSCAPE ARCHITECTS, P.C. 120 BROADWAY, SUITE 1040 NEW YORK, NY 10071 TEL: (212) 431-3609 FAX: (212) 561-1513 www.mnlandscape.com | | | | | | | | | | | | | | | | | | | |
|  McLaren ENGINEERING GROUP 100 BROADWAY, SUITE 1040 NEW YORK, NY 10071 TEL: (212) 431-3609 FAX: (212) 561-1513 www.mclaren.com | | | | | | | | | | | | | | | | | | | |
| REVISIONS <table border="1"> <thead> <tr> <th>NO.</th> <th>DESCRIPTION</th> <th>DATE</th> </tr> </thead> <tbody> <tr> <td>01</td> <td>ISSUED FOR PERMITS</td> <td>02/02/2011</td> </tr> <tr> <td> </td> <td> </td> <td> </td> </tr> <tr> <td> </td> <td> </td> <td> </td> </tr> <tr> <td> </td> <td> </td> <td> </td> </tr> <tr> <td> </td> <td> </td> <td> </td> </tr> </tbody> </table> | | NO. | DESCRIPTION | DATE | 01 | ISSUED FOR PERMITS | 02/02/2011 | | | | | | | | | | | | |
| NO. | DESCRIPTION | DATE | | | | | | | | | | | | | | | | | |
| 01 | ISSUED FOR PERMITS | 02/02/2011 | | | | | | | | | | | | | | | | | |
| | | | | | | | | | | | | | | | | | | | |
| | | | | | | | | | | | | | | | | | | | |
| | | | | | | | | | | | | | | | | | | | |
| | | | | | | | | | | | | | | | | | | | |
|  DDC NEW YORK CITY DEPARTMENT OF DESIGN + CONSTRUCTION DIVISION OF PUBLIC BUILDINGS CAPITAL PROJECT NUMBER FMS # SANDSLAND - CONTRACT 2 PROJECT PHASE 3 BEACHFRONT RESTORATION PROJECT RECONSTRUCTION OF ROCKAWAY BEACH ENTRY ISLANDS NORTH-OF QUEENS LOCATION BEACH 117TH STREET FOR THE: DEPARTMENT OF PARKS AND RECREATION DPR CONTRACT NO. CNYG-413M DRAWING TITLE SITE PLAN | | | | | | | | | | | | | | | | | | | |
| SEAL & SIGNATURE  | DATE: FEBRUARY 4, 2011 PROJECT NO: 120136.02 DRAWING NO: BC CHECKED BY: SM DRAWING NUMBER L-201.00 2.04 - OF - | | | | | | | | | | | | | | | | | | |

Sample for illustrative purposes



Sample for illustrative purposes



Sample for illustrative purposes



Sample for illustrative purposes

